


HERITAGE TRAMWAY WALK

The walk starts at the corner of Mons Rd & Telco Rd, 2 km west of Buderim town centre. From town, travel west along Burnett St, turn right into William St, and then turn right into Mons Rd. Travel along Mons Rd then turn left into Telco Rd. Car parking is available directly left upon entering Telco Rd. Cross to western side of the road and go down the zig-zag pathway that leads to the track.




Take a walk back in time as you follow the track of the old Buderim-Palmwoods Tramway, taking in the bushland setting and historic features. The walking track currently follows a path of approximately 2000 metres (4000m return).



View of lower track



One of the four rest seats along the track



Major cutting at 800 m



View of sleepers at about 990 m



View of pine trees from original station site near roundabout



Cutting at William Guy Park



Display at Martins Creek



Cutting at Ormsby Park from Tulip Lane

BUDERIM VILLAGE WALK

The village walk starts at the Community Information Centre (Old Post Office). It covers points of interest along the Buderim Village section of the historic Buderim to Palmwoods tramway track, such as:


- Site of the original station.
- Path taken by the line from the station to a point just before it descended the mountain.
- Site where the track crossed Martins Creek.
- Cutting visible from Tulip Lane.
- Cutting visible in William Guy Park.

When following this walking trail, please keep to public roads, pathways and parks as described in the pamphlet and please respect the privacy of those householders whose properties contain remnants of the track. Please do not enter private property.

The walk should take one to one and a half hours to return to the starting point.

We hope you enjoy your walks!

Photos of the Heritage Tramway Walk courtesy of Steve Bass Photography.



BUDERIM-PALMWOODS HERITAGE TRAMWAY INC.

The group consists of volunteers committed to maintaining and expanding a walking track along part of the tramway track from Telco Road to Owen Creek Road at Forest Glen. The Telco Road end has wheel chair access to a covered picnic table, information shelter and historical display leading to a well maintained 2000m long walking track (4000m return), including seats at 4 rest points. The group is also working to display the original Krauss locomotive in central Buderim.



President: Helene Cronin

Ph: 5476 9509

PO Box 144 Buderim QLD 4556

E-mail: tram@buderim.qld.au

Website: www.buderim.qld.au/tram

PROUDLY SPONSORED BY:



