

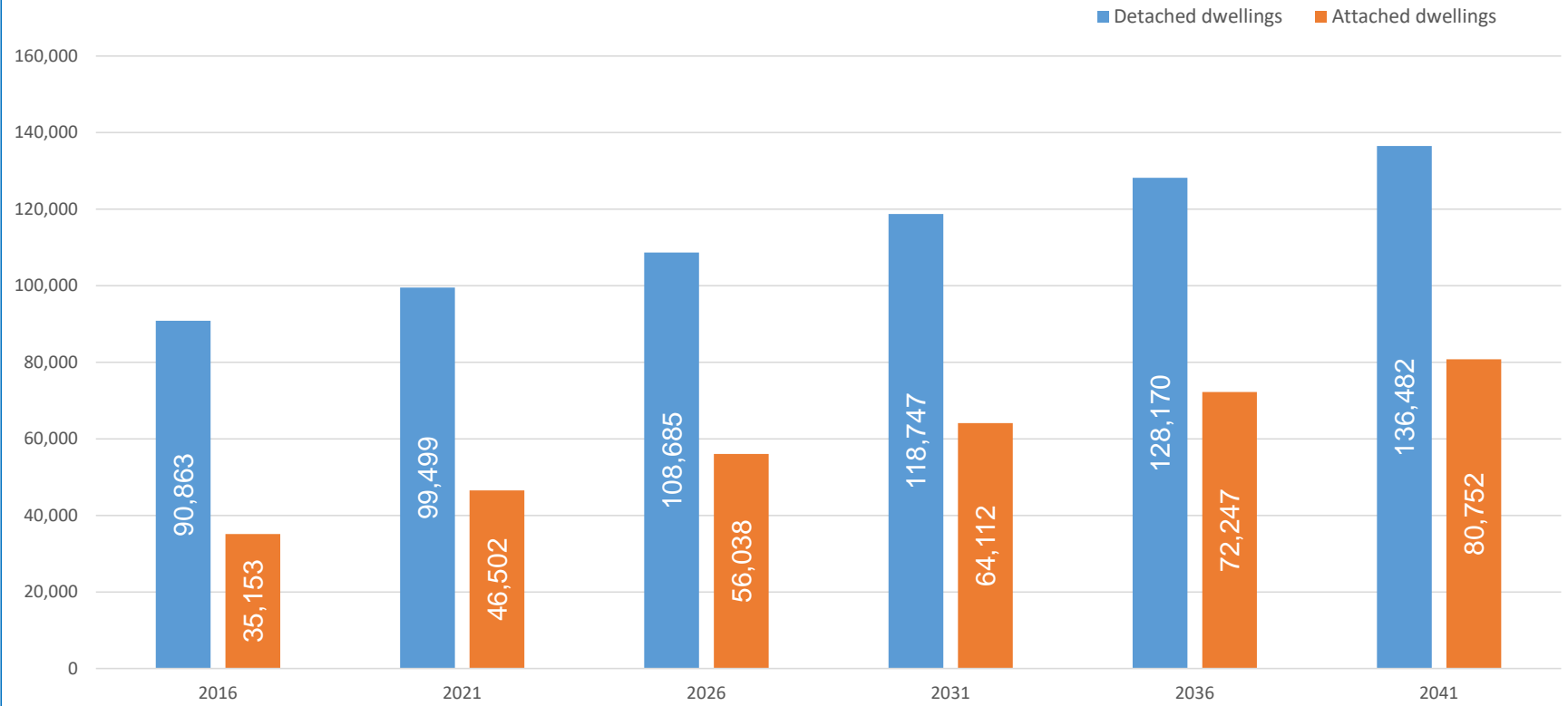
**Projected Dwelling types - Sunshine Coast Localities of Interest 2016 - 2041**

Locality of Interest	Short form	Detached dwellings <sup>1,2</sup>						Attached dwellings <sup>1,2</sup>					
		2016	2021	2026	2031	2036	2041	2016	2021	2026	2031	2036	2041
Beerwah	Beerwah	2,298	2,648	2,887	3,000	3,115	3,116	283	466	588	635	696	745
Belli Park - Cooloolabin - Gheerulla - Coolabine - Kureelpa - Kiamba	Belli Park - Kureelpa	943	980	1,014	1,039	1,059	1,080	13	19	25	29	31	35
Bli Bli - Rosemount & District	Bli Bli - Rosemount	3,954	4,451	4,889	5,112	5,171	5,298	537	594	699	709	716	720
Buderim - Kuluin - Mons - Kunda Park	Buderim - Kunda Park	10,132	10,788	11,019	11,185	11,292	11,462	3,848	4,306	5,233	5,683	6,002	6,264
Caloundra - Kings Beach - Moffat Beach - Shelly Beach	Caloundra - Moffat Beach	2,092	2,144	2,350	2,515	2,690	2,928	4,429	5,603	7,332	8,914	10,598	12,334
Coolum Beach - Mount Coolum - Yaroomba - Point Arkwright	Coolum Beach - Mount Coolum	4,752	5,046	5,119	5,134	5,136	5,138	2,085	2,644	3,007	3,144	3,273	3,454
Currimundi - Aroona - Battery Hill - Dicky Beach	Currimundi - Dicky Beach	4,878	5,069	5,177	5,317	5,546	5,851	1,121	1,206	1,336	1,438	1,510	1,579
Eumundi - Eerwah Vale - North Arm - Bridges	Eumundi - Bridges	1,450	1,570	1,683	1,817	1,946	2,054	63	218	304	410	571	886
Glass House Mountains - Beerburrum - Coochin Creek - Bribie Island North	Glass House Mountains - Bribie Island North	2,171	2,360	2,540	2,678	2,832	3,012	22	266	336	337	338	339
Golden Beach	Golden Beach	1,929	2,181	2,379	2,530	2,682	2,915	829	968	1,012	1,027	1,027	1,028
Ilkley - Eudlo & District	Ilkley - Eudlo	1,518	1,684	1,908	2,224	2,529	2,769	184	280	356	403	440	501
Landsborough - Mount Mellum	Landsborough - Mount Mellum	1,835	2,486	3,460	4,880	6,253	7,278	72	205	322	481	641	845
Little Mountain - Caloundra West - Meridan Plains - Bells Creek	Meridan Plains - Caloundra West	6,105	7,863	10,674	14,189	16,360	17,624	1,395	2,968	3,993	5,505	7,746	10,491
Maleny - Witta - North Maleny	Maleny - Witta	2,522	2,689	2,808	2,918	2,968	3,033	98	152	175	217	225	248
Mapleton - Flaxton - Obi Obi	Mapleton / Flaxton / Obi Obi	1,078	1,120	1,159	1,188	1,210	1,235	15	22	29	34	35	40
Marcoola - Twin Waters - Pacific Paradise - Mudjimba	Marcoola - Twin Waters	3,047	3,277	3,400	3,479	3,595	3,694	1,994	2,418	2,659	2,724	2,735	2,736
Maroochydore	Maroochydore	3,195	3,302	3,410	3,532	3,540	3,552	5,196	6,566	7,976	9,270	10,473	10,955
Mooloolaba - Alexandra Headland	Mooloolaba - Alexandra Headland	2,284	2,341	2,375	2,519	2,795	2,967	4,203	4,578	4,983	5,368	5,890	6,569
Mooloolah Valley - Diamond Valley - Balmoral Ridge - Bald Knob	Mooloolah Valley - Balmoral Ridge	1,713	2,223	2,969	4,049	5,085	5,863	67	174	265	389	511	667
Mountain Creek	Mountain Creek	3,241	3,718	3,801	3,826	3,827	3,863	893	1,201	1,369	1,529	1,563	1,693
Nambour - Burnside & District	Nambour - Burnside	5,649	5,945	6,209	6,461	6,717	7,042	1,413	2,428	3,130	3,769	4,226	4,362
Palmwoods - Chevallum - Montville - Hunchy	Chevallum - Hunchy	2,691	2,786	2,913	3,078	3,236	3,395	118	321	409	431	446	487
Peachester - Crohamhurst - Booroobin - Wootha	Peachester - Wootha	796	888	952	989	1,019	1,028	70	114	141	156	169	182
Pelican Waters	Pelican Waters	2,077	2,348	2,562	2,724	2,888	3,139	893	1,042	1,090	1,106	1,107	1,107
Peregian Springs	Peregian Springs	2,170	2,438	2,727	2,860	2,893	2,949	525	696	760	770	793	913
Reesville - Curramore & District	Reesville - Curramore	1,077	1,137	1,183	1,224	1,245	1,272	32	49	58	70	73	81
Sippy Downs - Palmview	Sippy Downs - Palmview	2,515	2,629	2,745	2,791	2,799	2,813	1,146	1,952	2,285	2,405	2,495	2,647
Weyba Downs - Verrierdale - Doonan (part)	Verrierdale - Doonan	161	174	187	202	216	228	7	24	34	46	63	98
Woombye	Woombye	2,532	2,606	2,660	2,721	2,798	2,902	334	558	715	860	965	1,001
Wurtulla - Buddina & District	Wurtulla - Buddina	7,396	7,691	8,377	9,181	11,149	13,225	3,088	4,024	4,821	5,484	5,874	6,273
Yandina - Yandina Creek & District	Yandina - Yandina Creek	2,661	2,915	3,152	3,383	3,579	3,759	180	439	596	768	1,012	1,471
<b>Sunshine Coast Total</b>		<b>90,863</b>	<b>99,499</b>	<b>108,685</b>	<b>118,747</b>	<b>128,170</b>	<b>136,482</b>	<b>35,153</b>	<b>46,502</b>	<b>56,038</b>	<b>64,112</b>	<b>72,247</b>	<b>80,752</b>

Source:

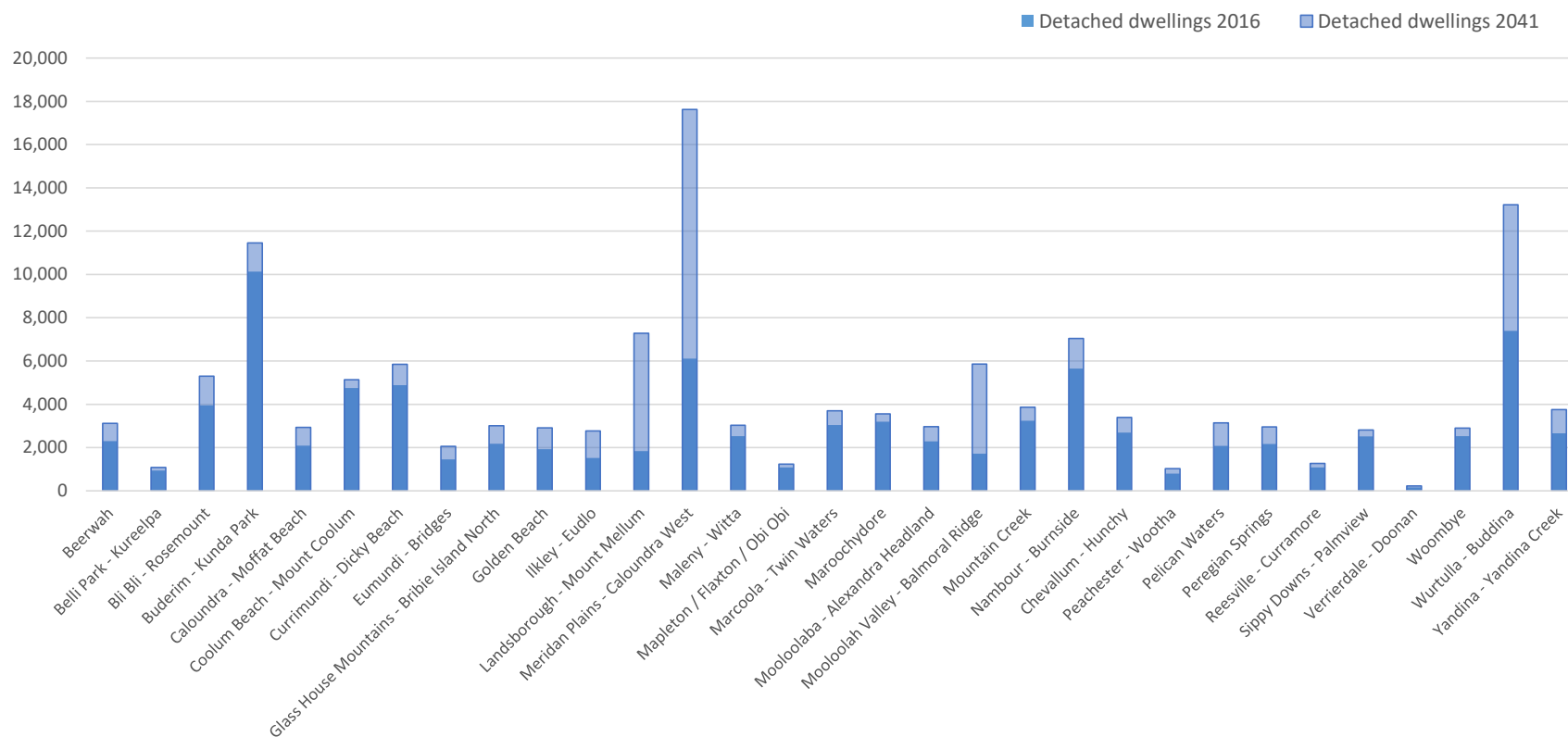
1. 2016 dwelling figures sourced from Australian Bureau of Statistics (ABS), Census of Population and Housing 2016
2. 2021-2041 dwelling figures sourced from Queensland Treasury, Queensland Government dwelling projections, 2018 edition, medium series

### Sunshine Coast Projected Dwelling Types 2016-2041



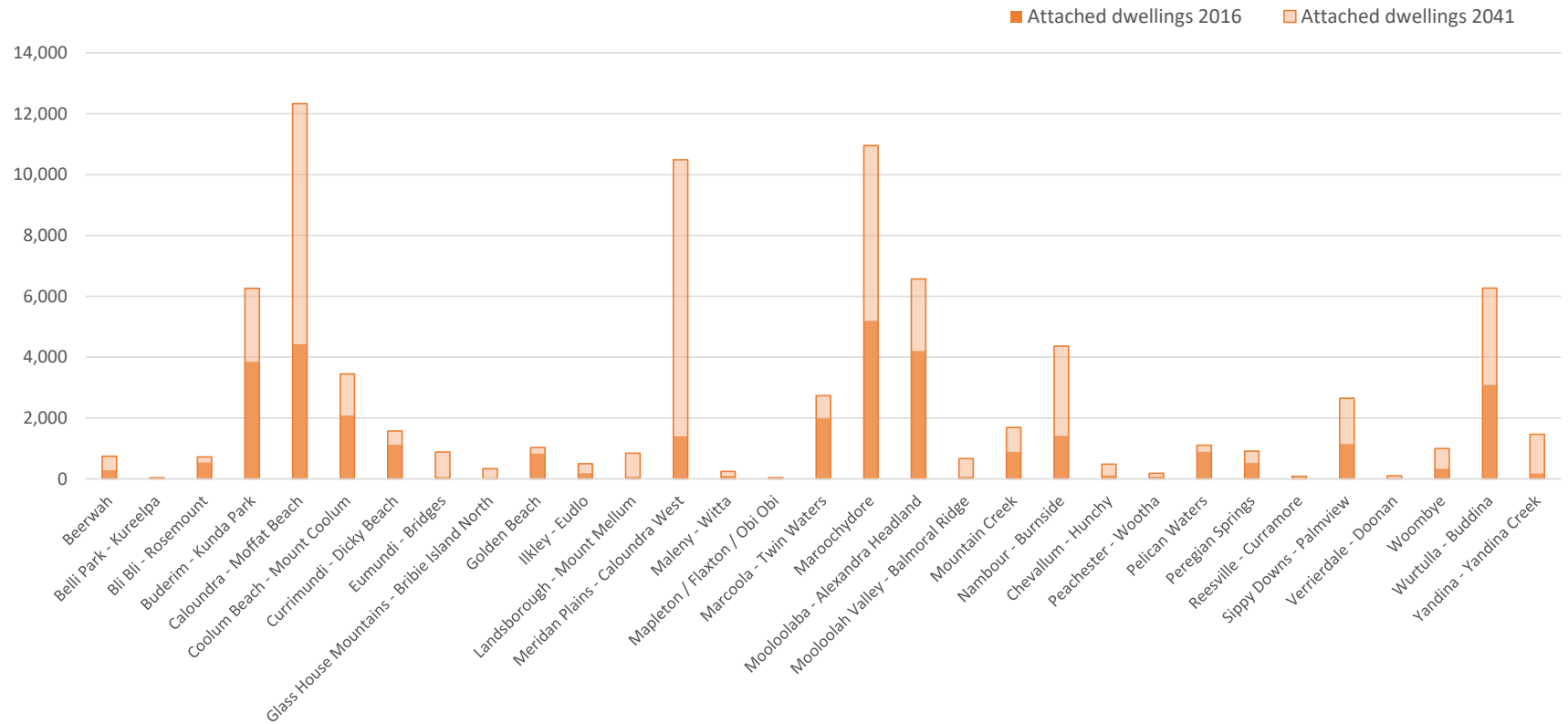
Source: Queensland Treasury, Queensland Government population projections, 2018 edition, medium series

### Sunshine Coast Locality of Interest Projected Detached Dwellings 2016-2041



Source: Queensland Treasury, Queensland Government population projections, 2018 edition, medium series

### Sunshine Coast Locality of Interest Projected Attached Dwellings 2016-2041



Source: Queensland Treasury, Queensland Government population projections, 2018 edition, medium series