

LIMIT OF MAPS

LIMIT OF MAPS

JOINS MAP TILE 1

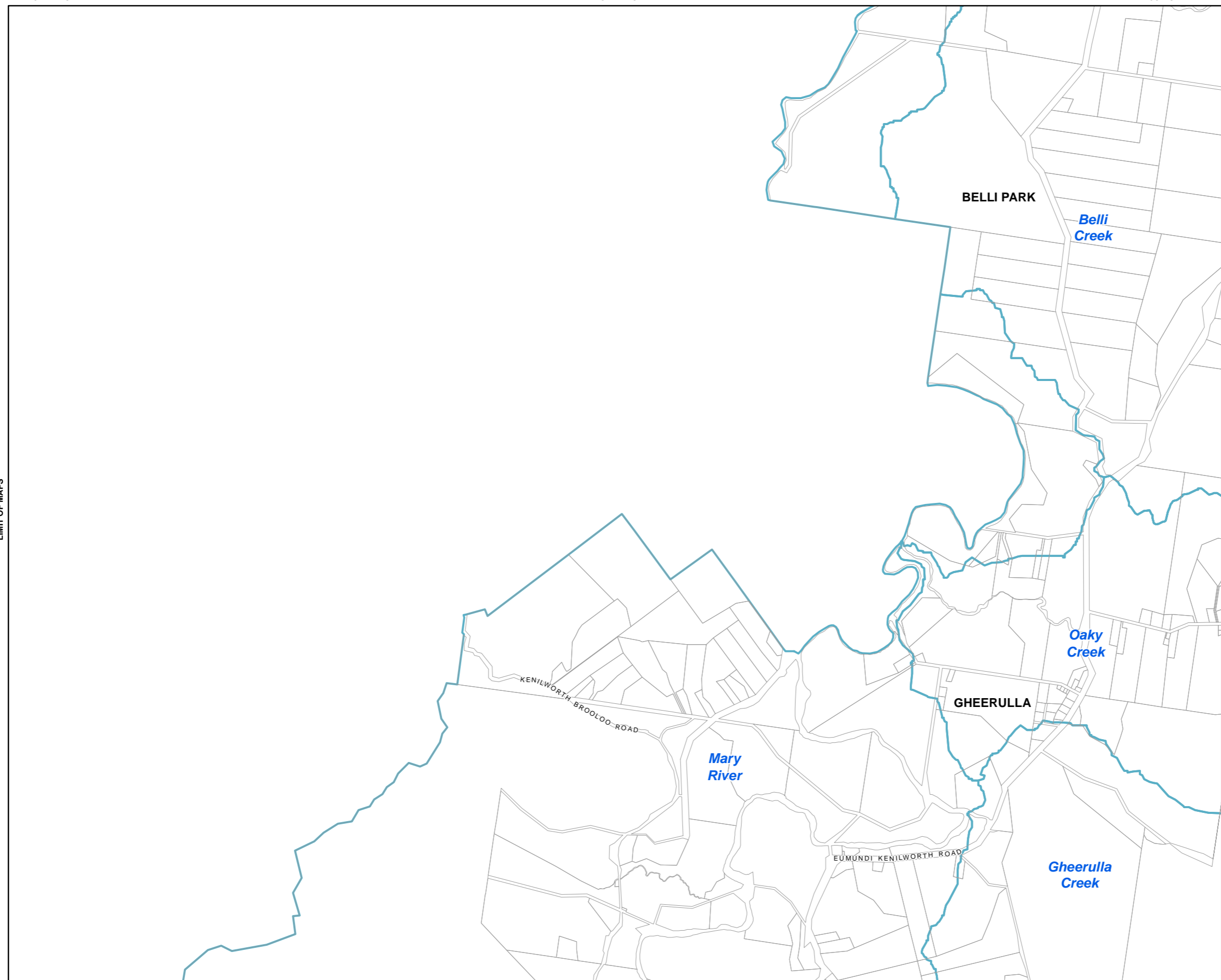
LIMIT OF MAPS

JOINS MAP TILE 6

JOINS MAP TILE 12

JOINS MAP TILE 13

JOINS MAP TILE 15



Local Government Infrastructure Plan Map - Stormwater Network

Existing Trunk Stormwater Quality Treatment Device

- ★ GPT-S
- ★ GPT-M
- ★ GPT-L
- ★ Basin-S
- ★ Trashbasket
- ★ Trashnet

Future Trunk Stormwater Quality Treatment Device (Indicative Location)

- GPT-S
- GPT-M
- GPT-L
- Basin-S
- Basin-M
- Basin-L
- Riparian-S
- Riparian-M
- Riparian-L
- VegChan-S
- VegChan-M
- VegChan-L

Future Trunk Stormwater Capacity Works (Indicative Location)

- ▲ Bund
- ▲ Channel
- ▲ Channel & Bund
- ▲ Pipe
- ▲ Sag Upgrade

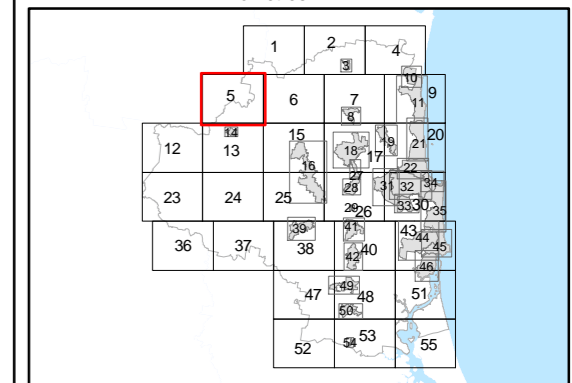
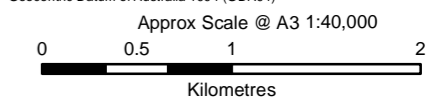
Whole of Region

- Regional Monitoring

Other Elements

- ▭ Local Plan Area Boundary
- ▭ SCC Sub Catchments
- ▭ Declared Master Planned Area (see Part 10 - Other Plans)
- ▭ Land within Development Control Plan 1 - Kawana Waters which is the subject of the Kawana Waters Development Agreement (see Section 1.2 - Planning Scheme Components)
- ▭ Priority Development Area (subject to the *Economic Development Act 2012*)
- ▭ DCDB 21 May 2018 © State Government

Disclaimer
While every care is taken to ensure the accuracy of this product, neither the Sunshine Coast Regional Council nor the State of Queensland makes any representations or warranties about its accuracy, reliability, completeness or suitability for any particular purpose and disclaims all responsibility and all liability (including without limitation, liability in negligence) for all expenses, losses, damages (including indirect or consequential damage) and costs that may occur as a result of the product being inaccurate or incomplete in any way or for any reason.
© Crown and Council Copyright Reserved 2018
Geocentric Datum of Australia 1994 (GDA94)



LGIP Map SQN5