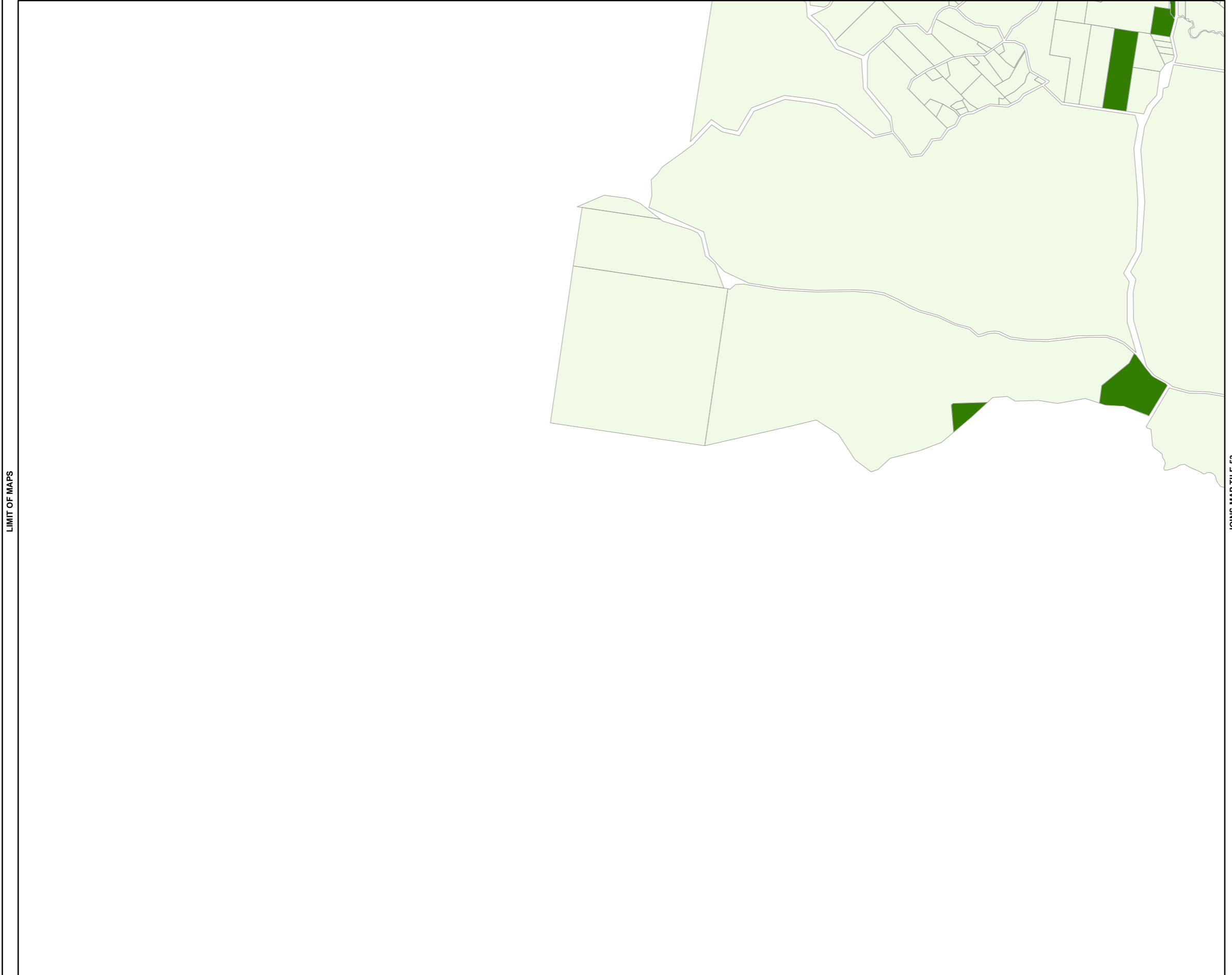


LIMIT OF MAPS

JOINS MAP TILE 47

JOINS MAP TILE 48



LIMIT OF MAPS

JOINS MAP TILE 53

LIMIT OF MAPS

LIMIT OF MAPS

LIMIT OF MAPS

## Local Government Infrastructure Plan Map - Priority Infrastructure Area

- Priority Infrastructure Area
- DCDB 21 May 2018 © State Government

### Zones

#### Residential Zones Category

- Low Density Residential Zone
- Medium Density Residential Zone
- High Density Residential Zone
- Tourist Accommodation Zone

#### Centre Zones Category

- Principal Centre Zone
- Major Centre Zone
- District Centre Zone
- Local Centre Zone

#### Recreation Zones Category

- Sport and Recreation Zone
- Open Space Zone

#### Environmental Zones Category

- Environmental Management and Conservation Zone

#### Industry Zones Category

- Low Impact Industry Zone
- Medium Impact Industry Zone
- High Impact Industry Zone
- Waterfront and Marine Industry Zone

#### Other Zones Category

- Community Facilities Zone
- Emerging Community Zone
- Limited Development (Landscape Residential) Zone
- Rural Zone
- Rural Residential Zone
- Specialised Centre Zone
- Tourism Zone

#### Other Elements

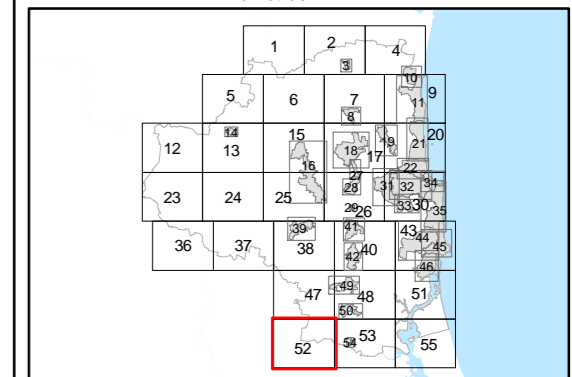
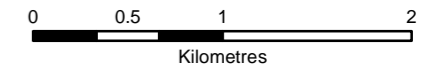
- Local Plan Area Boundary
- Declared Master Planned Area (see Part 10 - Other Plans)
- Land within Development Control Plan 1 - Kawana Waters which is the subject of the Kawana Waters Development Agreement (see Section 1.2 - Planning Scheme Components)
- Priority Development Area (subject to the *Economic Development Act 2012*)

#### Disclaimer

While every care is taken to ensure the accuracy of this product, neither the Sunshine Coast Regional Council nor the State of Queensland makes any representations or warranties about its accuracy, reliability, completeness or suitability for any particular purpose and disclaims all responsibility and all liability (including without limitation, liability in negligence) for all expenses, losses, damages (including indirect or consequential damage) and costs that may occur as a result of the product being inaccurate or incomplete in any way or for any reason.

© Crown and Council Copyright Reserved 2018  
Geocentric Datum of Australia 1994 (GDA94)

Approx Scale @ A3 1:40,000



## LGIP Map PIA52