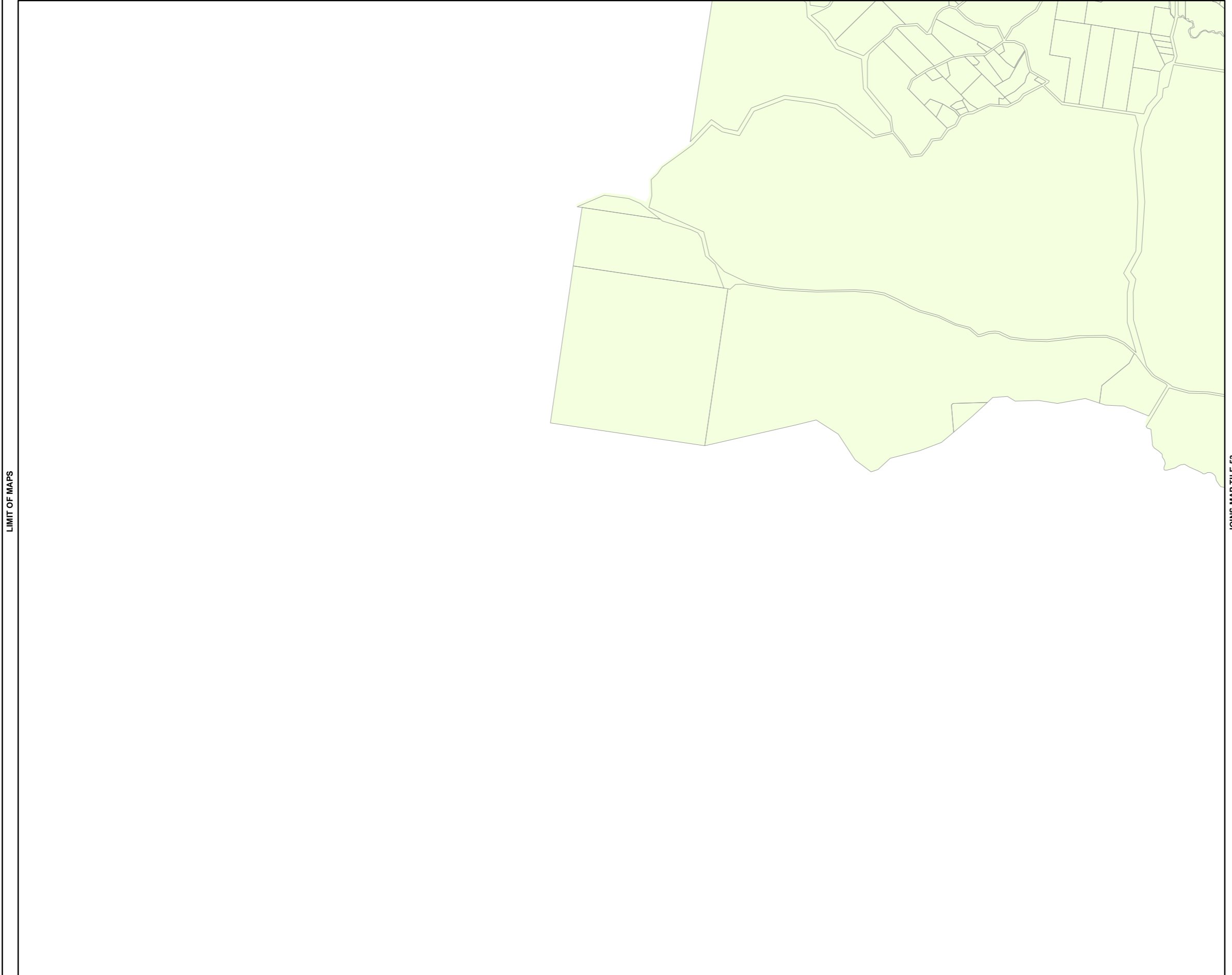


LIMIT OF MAPS

JOINS MAP TILE 47

JOINS MAP TILE 48



LIMIT OF MAPS

JOINS MAP TILE 53

LIMIT OF MAPS

LIMIT OF MAPS

LIMIT OF MAPS

Local Government Infrastructure Plan Map - Parks and Land for Community Facilities Network

Future Land for Community Facilities

- Land For Community Facility
- Land For Community Facility (IA)

Future Public Parks

- Sports Ground, Council wide
- Sports Ground, Council wide (IA)
- Sports Ground, District
- Sports Ground, District (IA)
- Recreation Park, Council wide
- Recreation Park, Council wide (IA)
- Recreation Park, District
- Recreation Park, District (IA)

Existing Land for Community Facilities

- Cultural Facilities
- Cemeteries
- Community Venues
- Libraries

Existing Public Parks

- Sports Ground, Council wide
- Sports Ground, District
- Recreation Park, Council wide
- Recreation Park, District

Service Catchment

- Coastal Urban North
- Coastal Urban South
- Rural Hinterland and Townships

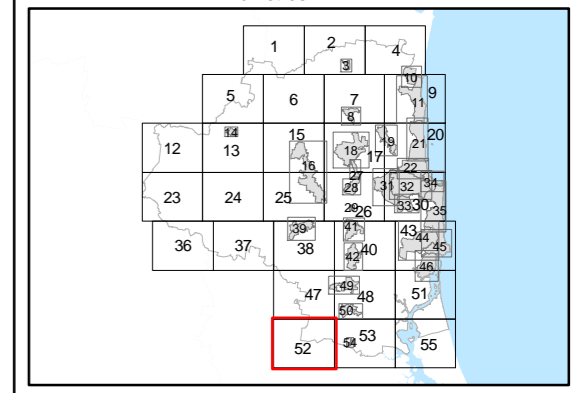
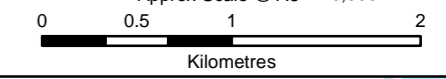
Other Elements

- Local Plan Area Boundary
- DCDB 21 May 2018 © State Government

Disclaimer
While every care is taken to ensure the accuracy of this product, neither the Sunshine Coast Regional Council nor the State of Queensland makes any representations or warranties about its accuracy, reliability, completeness or suitability for any particular purpose and disclaims all responsibility and all liability (including without limitation, liability in negligence) for all expenses, losses, damages (including indirect or consequential damage) and costs that may occur as a result of the product being inaccurate or incomplete in any way or for any reason.

© Crown and Council Copyright Reserved 2018
Geocentric Datum of Australia 1994 (GDA94)

Approx Scale @ A3 1:40,000



LGIP Map PCF52