

LIMIT OF MAPS

LIMIT OF MAPS

JOINS MAP TILE 1

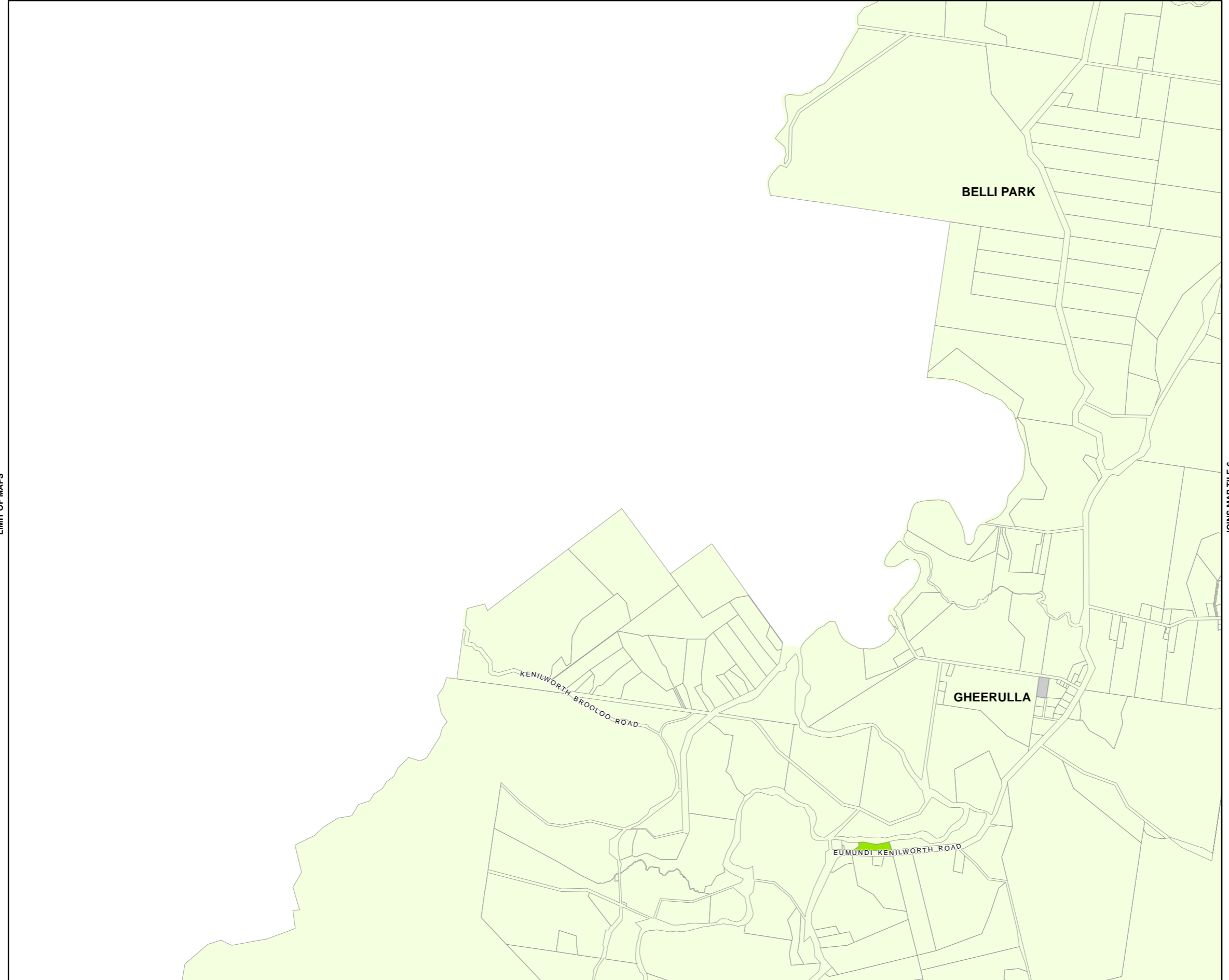
LIMIT OF MAPS

JOINS MAP TILE 6

JOINS MAP TILE 12

JOINS MAP TILE 13

JOINS MAP TILE 15



Local Government Infrastructure Plan Map - Parks and Land for Community Facilities Network

- Future Land for Community Facilities**
- Land For Community Facility
 - Land For Community Facility (IA)

- Future Public Parks**
- Sports Ground, Council wide
 - Sports Ground, Council wide (IA)
 - Sports Ground, District
 - Sports Ground, District (IA)
 - Recreation Park, Council wide
 - Recreation Park, Council wide (IA)
 - Recreation Park, District
 - Recreation Park, District (IA)

- Existing Land for Community Facilities**
- Cultural Facilities
 - Cemeteries
 - Community Venues
 - Libraries

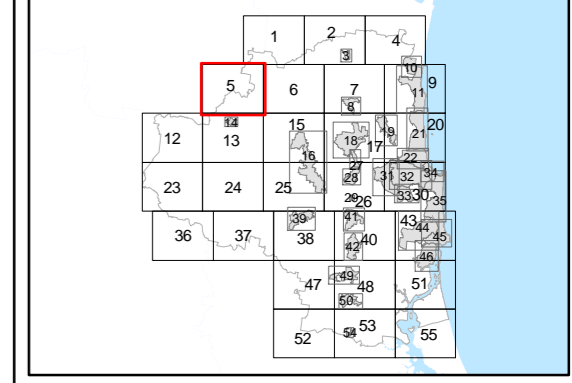
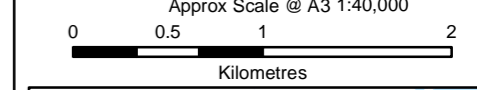
- Existing Public Parks**
- Sports Ground, Council wide
 - Sports Ground, District
 - Recreation Park, Council wide
 - Recreation Park, District

- Service Catchment**
- Coastal Urban North
 - Coastal Urban South
 - Rural Hinterland and Townships

- Other Elements**
- Local Plan Area Boundary
 - DCDB 21 May 2018 © State Government

Disclaimer
 While every care is taken to ensure the accuracy of this product, neither the Sunshine Coast Regional Council nor the State of Queensland makes any representations or warranties about its accuracy, reliability, completeness or suitability for any particular purpose and disclaims all responsibility and all liability (including without limitation, liability in negligence) for all expenses, losses, damages (including indirect or consequential damage) and costs that may occur as a result of the product being inaccurate or incomplete in any way or for any reason.

© Crown and Council Copyright Reserved 2018
 Geocentric Datum of Australia 1994 (GDA94)



LGIP Map PCF5