









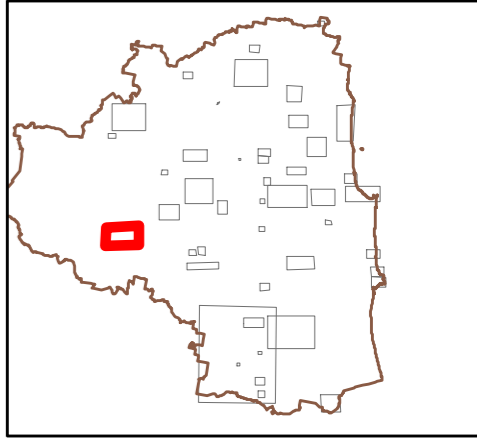


SCC Heritage Overlay proposed changes - Conondale/Elaman Creek Area



Legend

-  Proposed local heritage place - shipwreck site
-  State heritage place (for information purposes only)
-  Local heritage place (existing place proposed for retention)
-  Proposed new local heritage place
-  Existing local heritage place - proposed for removal from planning scheme
-  Land in proximity to a local heritage place
-  Character building
-  Existing character area to be retained
-  Proposed character area or character area extension
-  Property proposed to be removed from existing character area



Scale: 1:15,870
 0 50 100 200 400 m


 Sunshine Coast Council
 Locked Bag 72
 Sunshine Coast Mail Centre Qld 4560
 [e] mapping@sunshinecoast.qld.gov.au
 [w] www.maps.sunshinecoast.qld.gov.au
 [p] 07 5475 7272

Disclaimer
 While every care is taken to ensure the accuracy of this product, neither the Sunshine Coast Council nor the State of Queensland makes any representations or warranties about its accuracy, reliability, completeness or suitability for any particular purpose and disclaims all responsibility and all liability (including without limitation, liability in negligence) for all expenses, losses, damages (including indirect or consequential damage) and costs that may occur as a result of the product being inaccurate or incomplete in any way or for any reason.

© Crown & Council Copyright Reserved.
 Geocentric Datum of Australia 1994 (GDA94)
 Date: Wednesday, 7 August 2019
 Created by: cl003

