









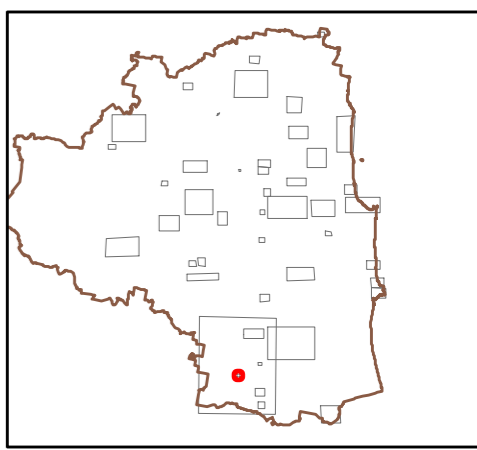


# SCC Heritage Overlay proposed changes - Bankfoot House / Grigor Graves



### Legend

-  Proposed local heritage place - shipwreck site
-  State heritage place (for information purposes only)
-  Local heritage place (existing place proposed for retention)
-  Proposed new local heritage place
-  Existing local heritage place - proposed for removal from planning scheme
-  Land in proximity to a local heritage place
-  Character building
-  Existing character area to be retained
-  Proposed character area or character area extension
-  Property proposed to be removed from existing character area



Scale: 1:1,990  
0 10 20 30 40 50 m


 Sunshine Coast Council  
 Locked Bag 72  
 Sunshine Coast Mail Centre Qld 4560  
 [e] mapping@sunshinecoast.qld.gov.au  
 [w] www.maps.sunshinecoast.qld.gov.au  
 [p] 07 5475 7272

**Disclaimer**  
 While every care is taken to ensure the accuracy of this product, neither the Sunshine Coast Council nor the State of Queensland makes any representations or warranties about its accuracy, reliability, completeness or suitability for any particular purpose and disclaims all responsibility and all liability (including without limitation, liability in negligence) for all expenses, losses, damages (including indirect or consequential damage) and costs that may occur as a result of the product being inaccurate or incomplete in any way or for any reason.

© Crown & Council Copyright Reserved.  
 Geocentric Datum of Australia 1994 (GDA94)  
 Date: Wednesday, 7 August 2019  
 Created by: cl003

